





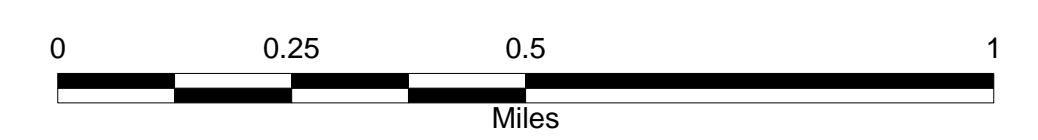
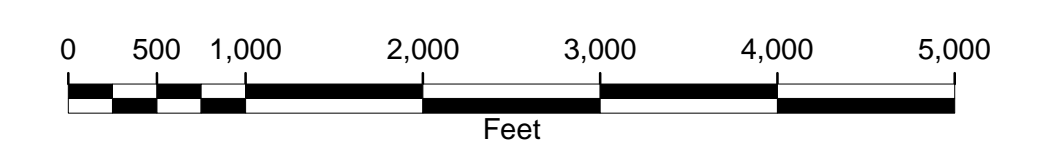
# LEGEND

-  Airport Environs Overlay\*
-  Urban Growth Area Boundary
-  Port of Skagit County Property

\*Safety zone restrictions are listed in Skagit County Code 14.16.210 (9)  
 All development within the AEO will be reviewed for potential impacts to aircraft and may be required to apply for a permit from the FAA. Potential impacts are not limited to tall structures, but include electrical interference, lights, glare, visibility impairment, bird strike hazards, and other endangerment.

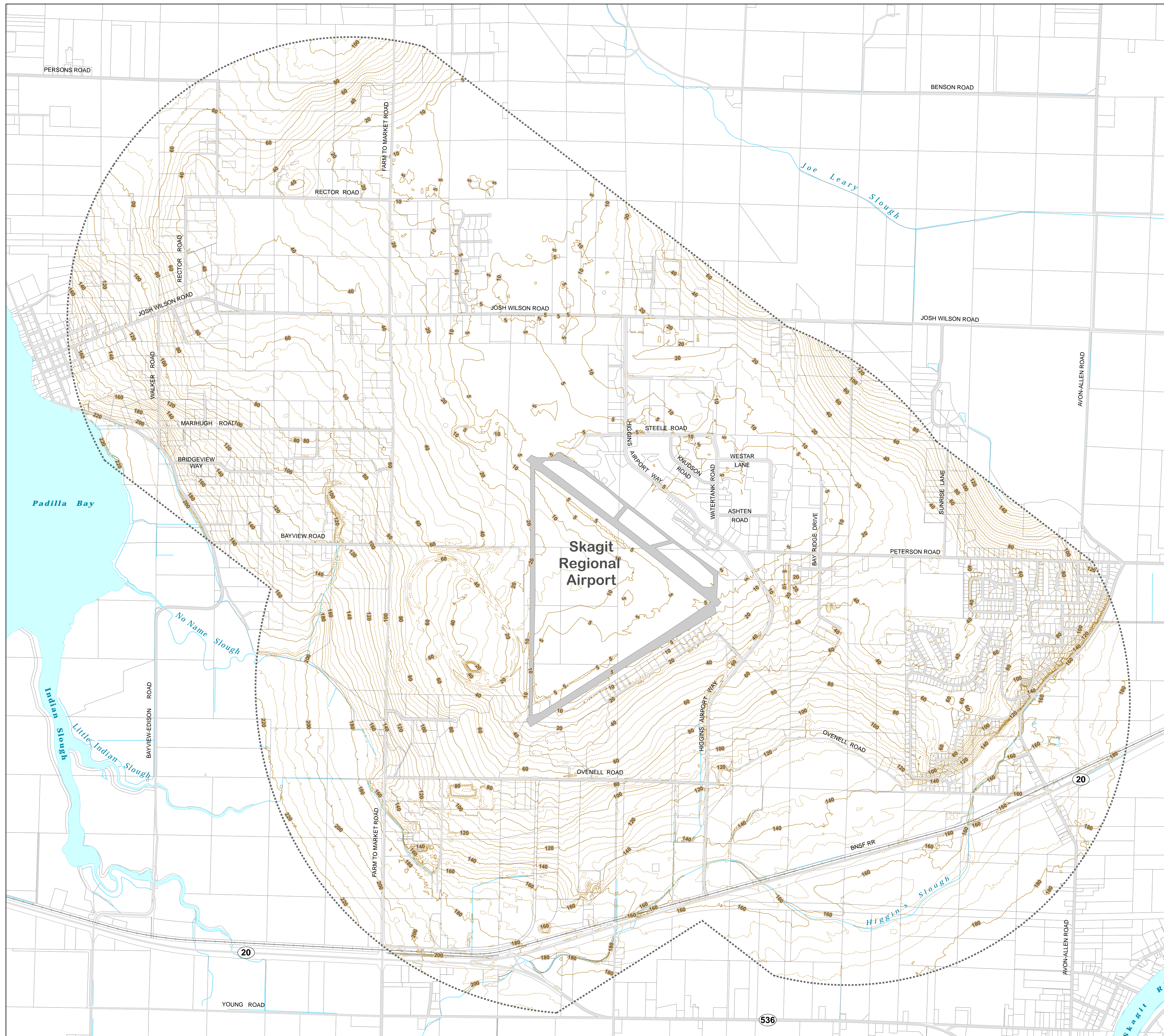


Map Print Date July 2017  
 Skagit County GIS






## Bayview Ridge Airport Environs Overlay (AEO)

### SAFETY ZONES




# LEGEND

-  FAA Aeronautical Review Contours\*
-  Contour Interval 5ft.
-  AEO Compatibility Zone Extent

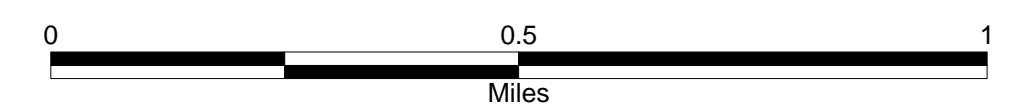
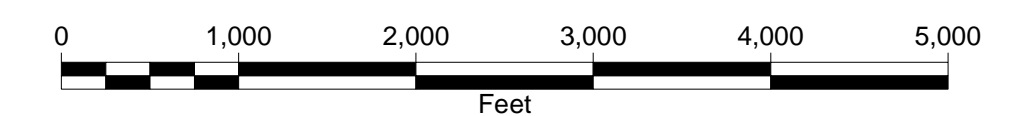
\*Skagit County Code 14.16.210 (3) (d) (ii) (B)

Development that impedes the contours shown on the AEO FAA Aeronautical Review Map must submit a Notice of Proposed Construction or Alteration (FAA Form 7460-1 or its successor) to the FAA at least 45 days before the proposed start date of the proposed construction or alteration.

For More Information Please Visit the AEO Webpage at [www.skagitcounty.net/aeo](http://www.skagitcounty.net/aeo)



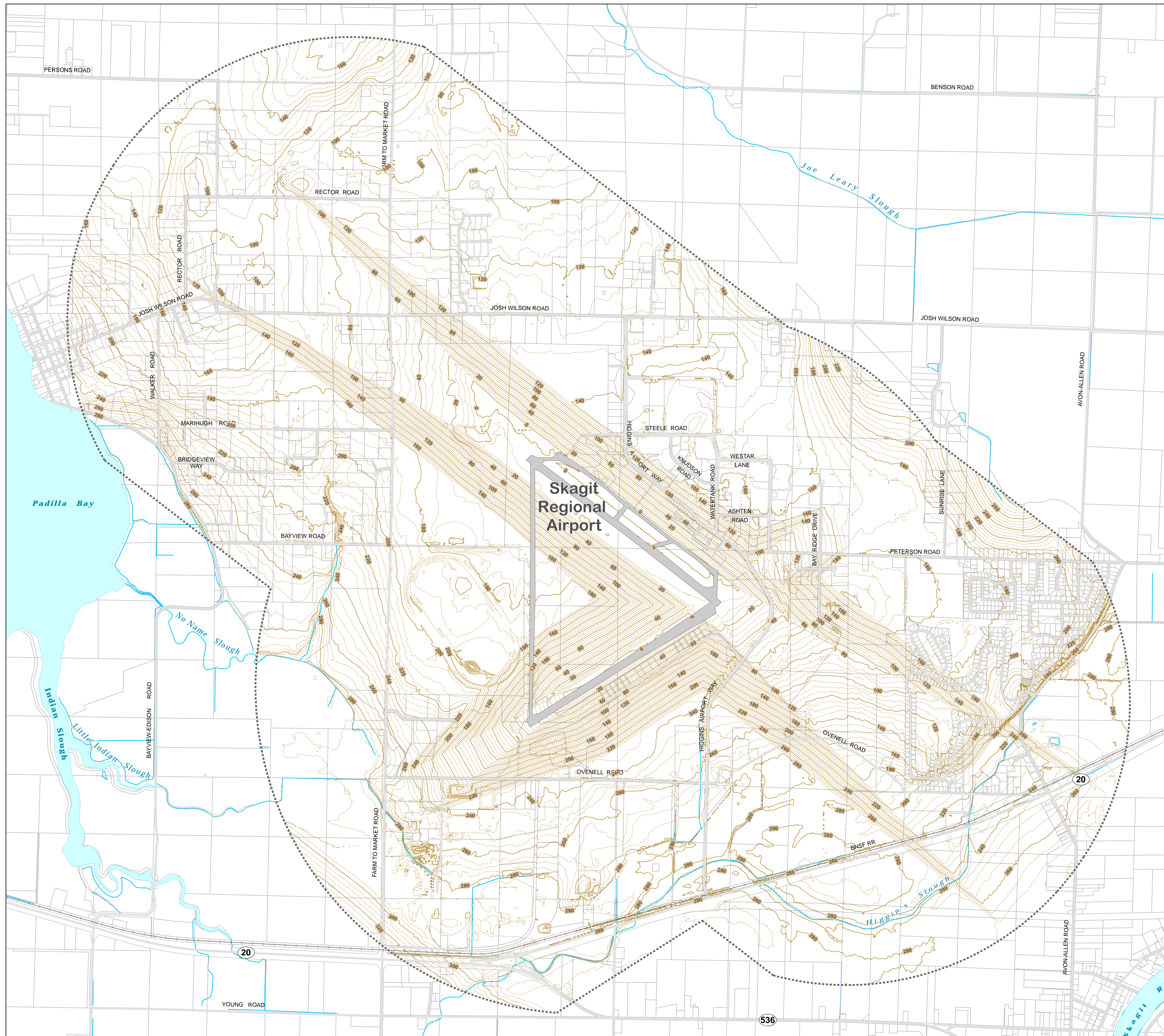
Map Print Date March 2015






Skagit County GIS

## Airport Environs Overlay (AEO)

## FAA Aeronautical Review Contours



# LEGEND


-  Building Heights Restriction Contours \*
-  Contour Interval 5ft.
-  AEO Compatibility Zone Extent

\*Skagit County Code 14.16.210 (3) (d) (ii) (A)

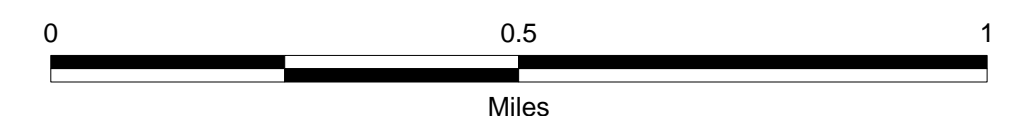
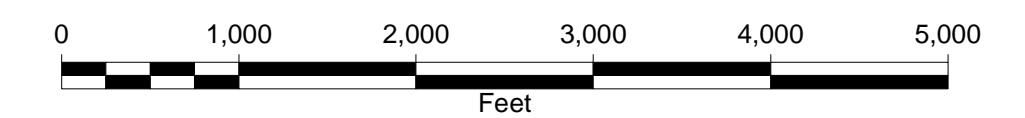
The AEO Building Heights Restriction Contours Map shows contours that describe an imaginary plane as defined by Section 77.25 of the Federal Aviation Regulations minus the underlying ground elevations.

Development may not impede the contours shown on the AEO Building Heights Restriction Contours Map.

For More Information Please Visit the AEO Webpage at [www.skagitcounty.net/aeo](http://www.skagitcounty.net/aeo)



Map Print Date March 2015



Skagit County GIS

## Airport Environs Overlay (AEO)

## Building Heights Restriction Contours